

# 57^ COPPA MESSAPICA

Giro della Valle d'Itria





\*\*\*> A.S.D.C G.S.C. "Orazio Lorusso" <\*\*\*


## 24 settembre 2016

Percorso extraurbano

Tabella di marcia

**Ufficiosa** 14:00  
**Ufficiale** 14:30  
**TOTALE Km.** 139,805

| Alt.         | LOCALITA'  | Parz.  | Progr.  | Arrivo  | 44    | 40    | 38    |
|--------------|--|--------|---------|---------|-------|-------|-------|
| 302,0        | CEGLIE MESSAPICA (P.zza Plebiscito)  | 0,000  |         |         |       |       |       |
| <b>247,0</b> | <b>CEGLIE MESSAPICA (SP 29 ) START</b>   | 0,000  | 0,000   | 139,805 | 14:30 | 14:30 | 14:30 |
| <b>228,0</b> | <b>OSTUNI</b>  | 9,000  | 9,000   | 130,805 | 14:42 | 14:43 | 14:44 |
| 80,0         | MONTALBANO   | 11,600 | 20,600  | 119,205 | 14:58 | 15:00 | 15:02 |
| 84,0         | BIVIO EX SS 16 SX SP 9   | 3,600  | 24,200  | 115,605 | 15:03 | 15:06 | 15:08 |
| 343,0        | VALICO GRAVINA   | 5,900  | 30,100  | 109,705 | 15:11 | 15:15 | 15:17 |
| <b>365,0</b> | <b>CISTERNINO</b>  | 1,700  | 31,800  | 108,005 | 15:13 | 15:17 | 15:20 |
| 255,0        | SP 16 - CHIOBBICA  | 9,000  | 40,800  | 99,005  | 15:25 | 15:31 | 15:34 |
| 249,0        | SP 16 - CEGLIE M. BIVIO DX VIA FOGGIA VETERE          | 6,600  | 47,400  | 92,405  | 15:34 | 15:41 | 15:44 |
| 265,0        | CEGLIE MESSAPICA - Largo Amendola a DX innesto circuito  | 0,800  | 48,200  | 91,605  | 15:35 | 15:42 | 15:46 |
| <b>312,0</b> | <b>CEGLIE MESSAPICA LARGO SAN ROCCO</b>               | 1,400  | 49,600  | 90,205  | 15:37 | 15:44 | 15:48 |
| 254,0        | Via Via S. Aurelia - Via Francavilla DIRITTI   | 3,525  | 53,125  | 86,680  | 15:42 | 15:49 | 15:53 |
| 247,0        | SP 29 per Ostuni   | 4,000  | 57,125  | 82,680  | 15:47 | 15:55 | 16:00 |
| <b>228,0</b> | <b>OSTUNI</b>  | 9,700  | 66,825  | 72,980  | 16:01 | 16:10 | 16:15 |
| 80,0         | MONTALBANO   | 11,600 | 78,425  | 61,380  | 16:16 | 16:27 | 16:33 |
| 84,0         | BIVIO EX SS 16 SX SP 9   | 3,600  | 82,025  | 57,780  | 16:21 | 16:33 | 16:39 |
| 343,0        | VALICO GRAVINA   | 5,900  | 87,925  | 51,880  | 16:29 | 16:41 | 16:48 |
| <b>365,0</b> | <b>CISTERNINO</b>  | 1,700  | 89,625  | 50,180  | 16:32 | 16:44 | 16:51 |
| 255,0        | SP 16 - CHIOBBICA  | 9,000  | 98,625  | 41,180  | 16:44 | 16:57 | 17:05 |
| 249,0        | SP 16 - INNESTO A DX PER CEGLIE M. SP 29   | 8,000  | 106,625 | 33,180  | 16:55 | 17:09 | 17:18 |
| 249,0        | SP 29 - ROTONDA PER VIA S. AURELIA   | 0,600  | 107,225 | 32,580  | 16:56 | 17:10 | 17:19 |
| 257,0        | VIA S. AURELIA A DX PER VIA FRANCAVILLA  | 0,350  | 107,575 | 32,230  | 16:56 | 17:11 | 17:19 |
| 265,0        | CEGLIE MESSAPICA - Largo Amendola a SX innesto circuito  | 0,800  | 108,375 | 31,430  | 16:57 | 17:12 | 17:21 |
| <b>312,0</b> | <b>CEGLIE MESSAPICA Largo San Rocco</b>  | 1,400  | 109,775 | 30,030  | 16:59 | 17:14 | 17:23 |
| 312,0        | CEGLIE MESSAPICA - Largo San Rocco 1   | 5,005  | 114,780 | 25,025  | 17:06 | 17:22 | 17:31 |
| 312,0        | CEGLIE MESSAPICA - Largo San Rocco 2                | 5,005  | 119,785 | 20,020  | 17:13 | 17:29 | 17:39 |
| 312,0        | CEGLIE MESSAPICA -Largo San Rocco 3  | 5,005  | 124,790 | 15,015  | 17:20 | 17:37 | 17:47 |
| 312,0        | CEGLIE MESSAPICA - Largo San Rocco 4   | 5,005  | 129,795 | 10,010  | 17:26 | 17:44 | 17:54 |
| 312,0        | CEGLIE MESSAPICA - Largo San Rocco 5   | 5,005  | 134,800 | 5,005   | 17:33 | 17:52 | 18:02 |
| <b>312,0</b> | <b>CEGLIE MESSAPICA - Largo San Rocco - ARRIVO</b>  | 5,005  | 139,805 | 0,000   | 17:40 | 17:59 | 18:10 |

 Elaborazione Donato Rapito



Trasversale a punti  
 Passaggio a livello



Inizio rifornimento  
 Fine rifornimento